



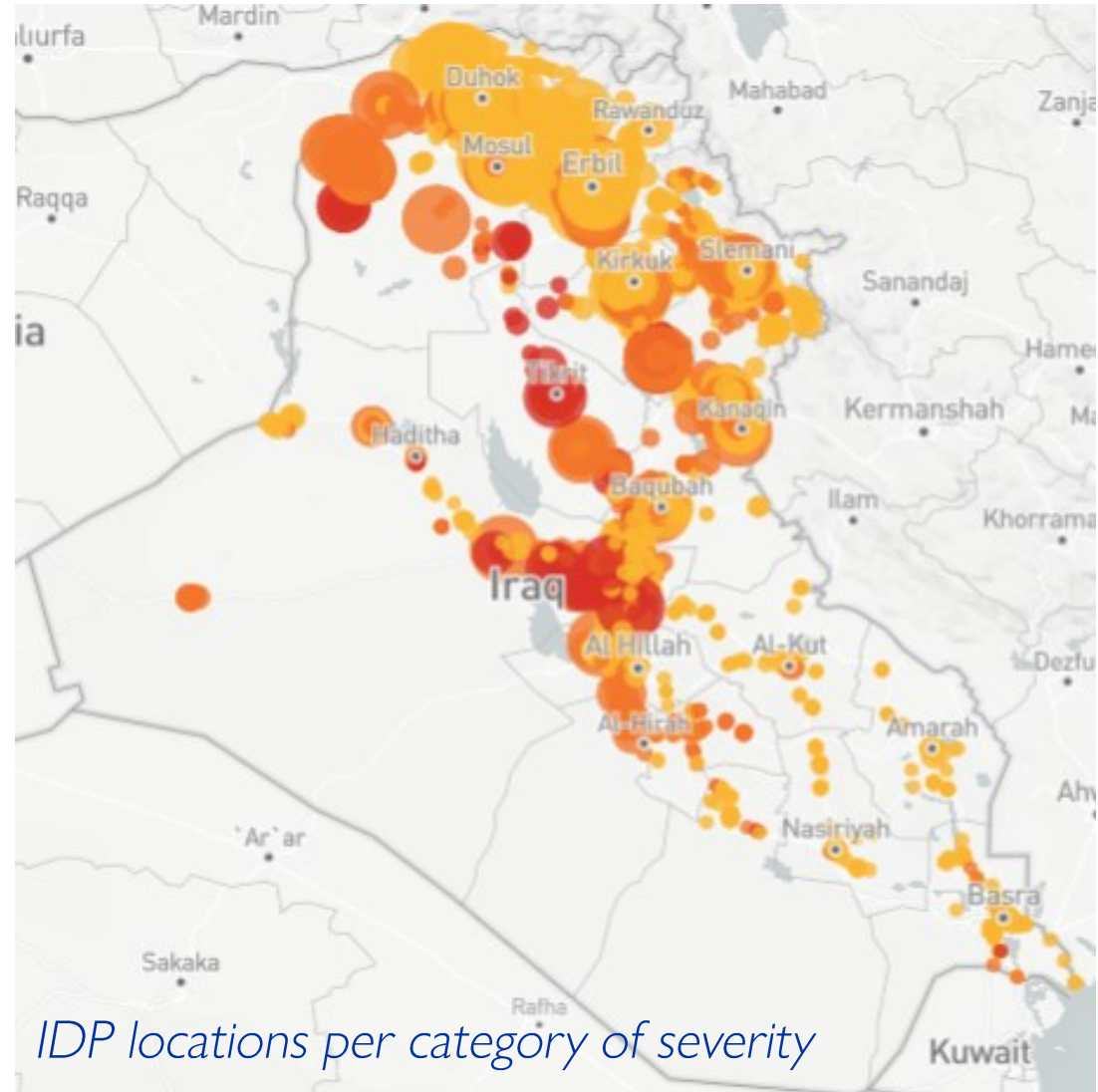
Displacement and Returns Update

Returns Working Group, 29 November 2022

Displacement Index

Displacement Index

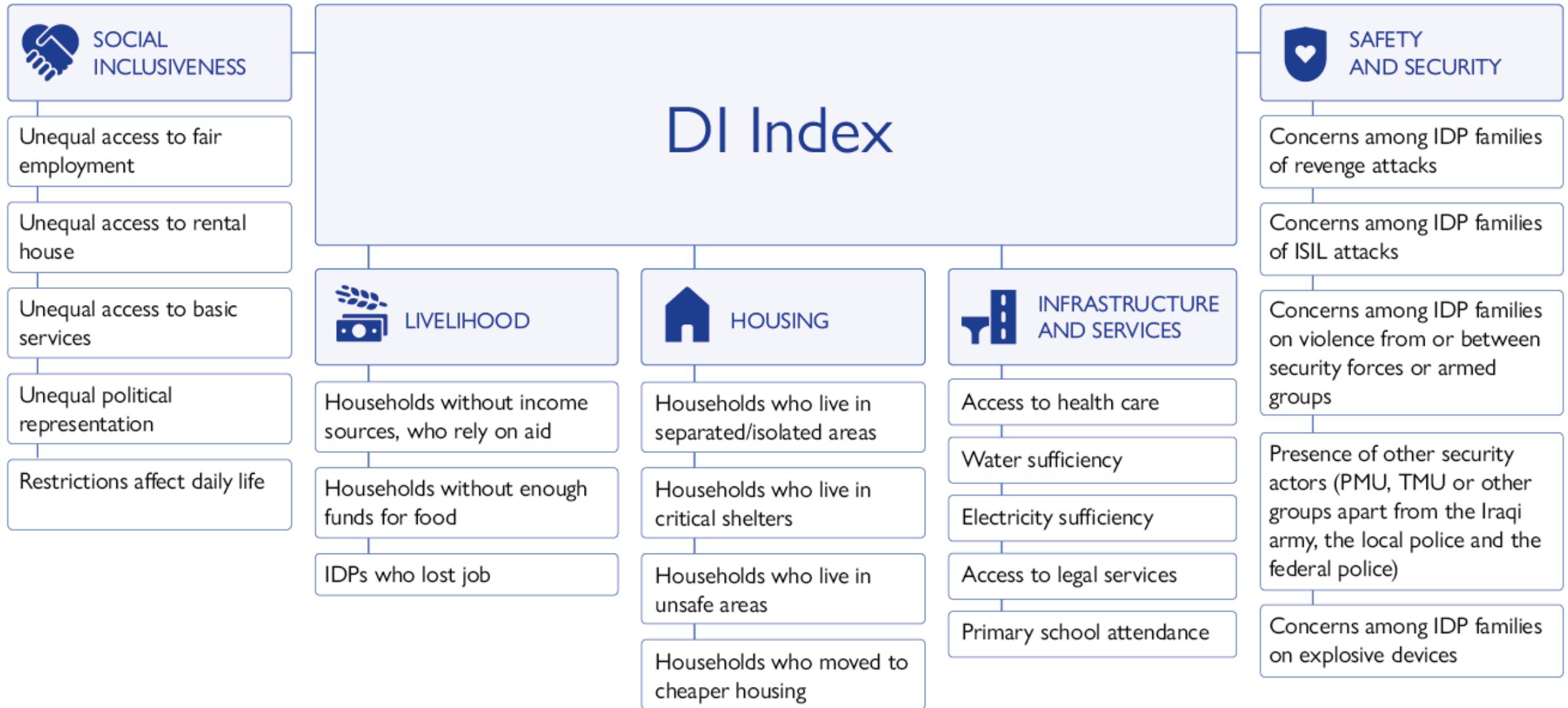
- The Displacement Index (DI) is a tool designed to measure the severity of conditions in locations of displacement.
- Data is collected quarterly through RARTs and key informant interviews.
- The unit of the analysis is the location, which can be a town, village or neighborhood in a city.
- Data collection for the DI takes place across 18 governorates, around 100 districts and 2,700 locations of displacement in Iraq.



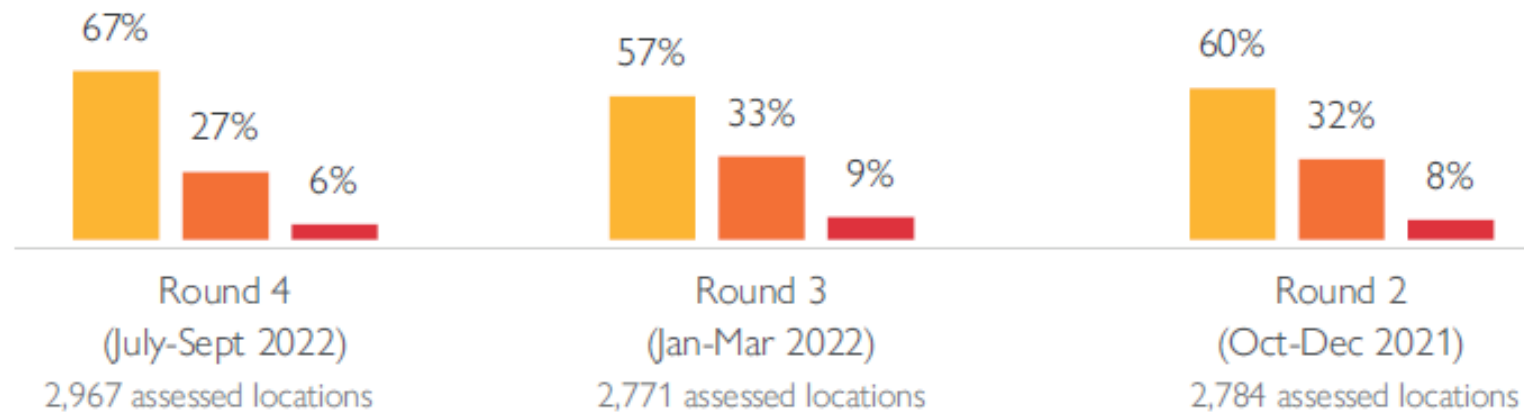
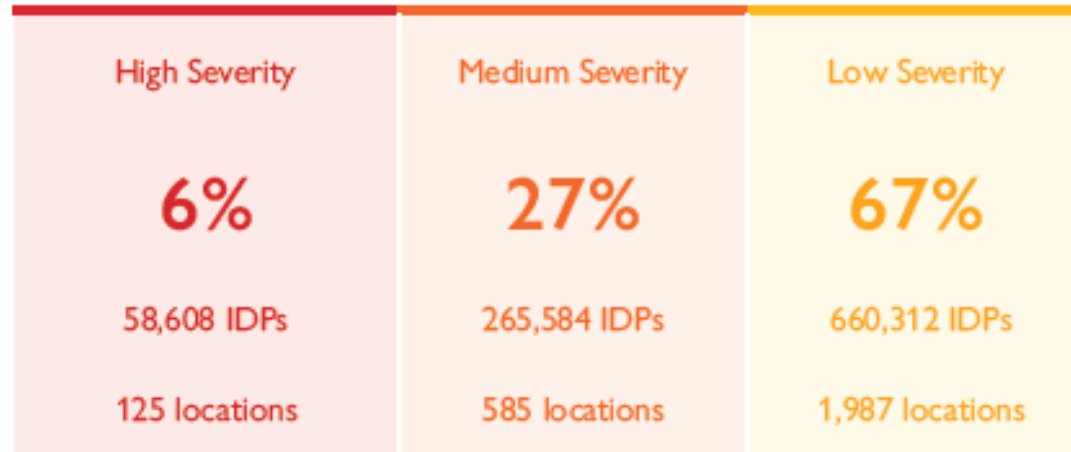
Displacement Index



Available at: <https://iraqdtm.iom.int/DisplacementIndex#Methodology>



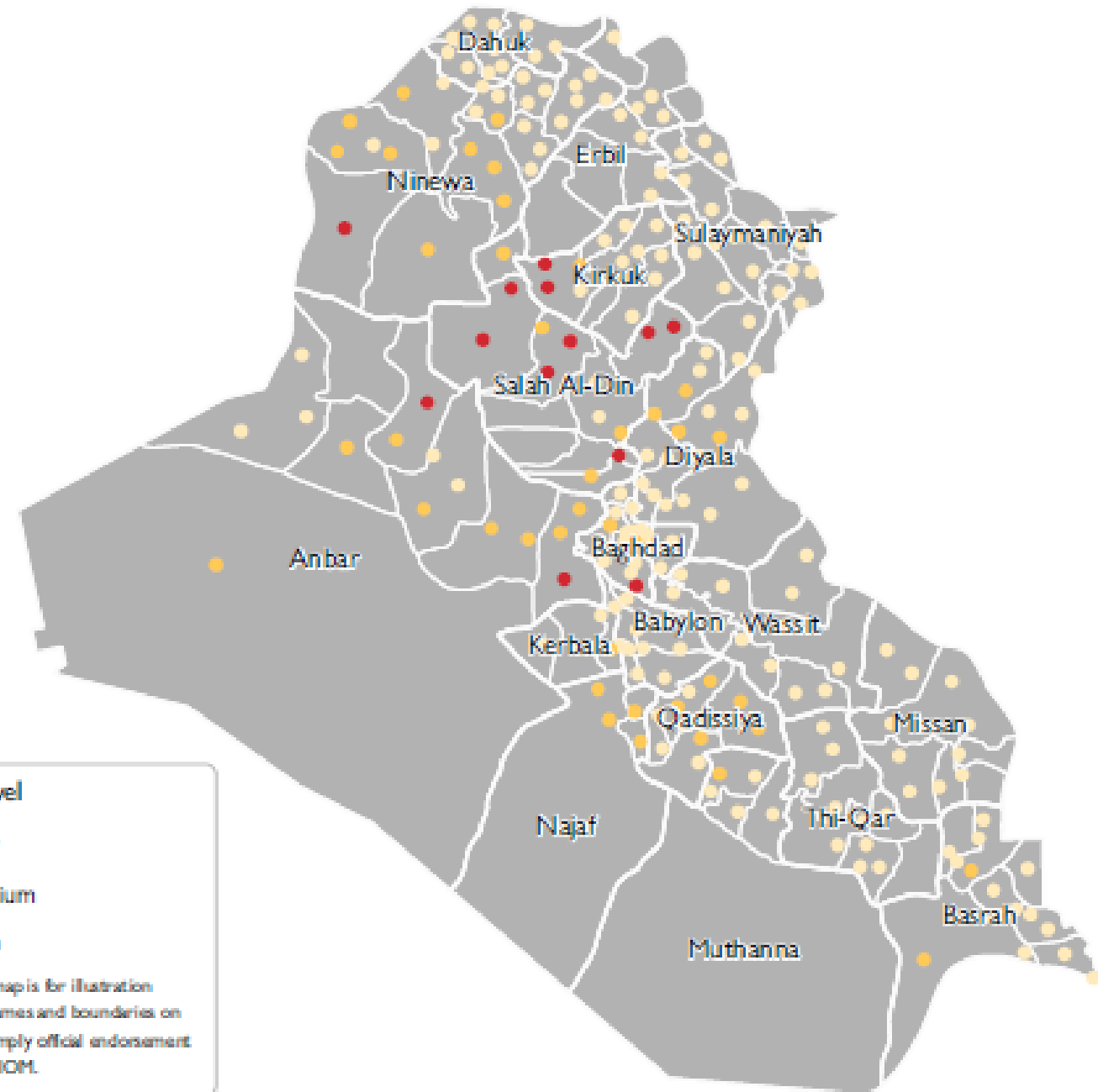
Overall severity



Overall severity

Salah al-Din showed the greatest reduction in the number of IDPs living in severe conditions, with -9,402 individuals between October 2021 and September 2022, due to improvements under the livelihoods domain which reduced from 'high' to 'medium' severity. The indicators of 'households without income sources who rely on aid' and 'households without enough funds for food' showed the greatest improvement.

This was followed by Kirkuk (-2,568) where improvements under the social inclusiveness domain were observed, particularly under the indicator of 'restrictions affect daily life' and 'unequal access to rental house', and Najaf (-2,118) however this reduction can be attributed to a lower number of IDPs assessed.



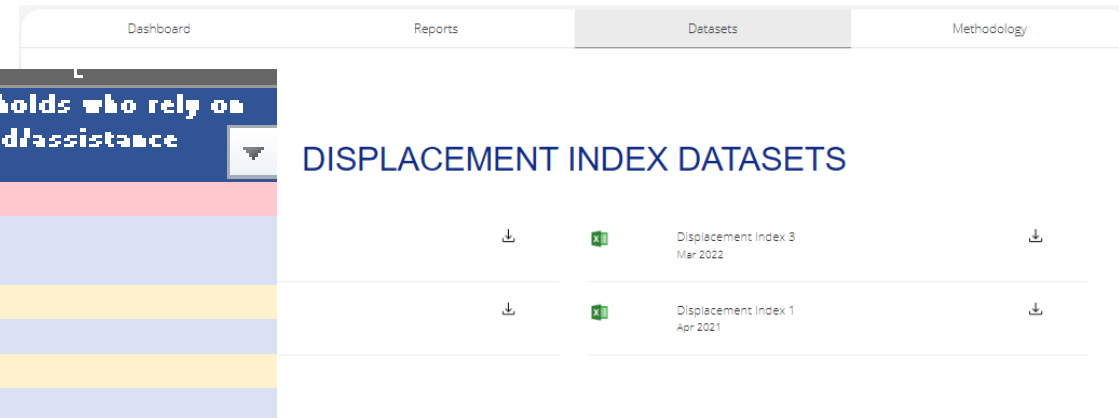
Hotspots per governorate

Subdistricts are classified as 'hotspots' if they score highly in terms of the overall severity and have at least 1,000 IDPs residing in the subdistrict. In Round 4, six hotspots were identified across four governorates. The top three hotspots based on the highest number of IDP residents are Markaz Tuz Khurmatu and Markaz Tikrit in Salah al-Din, and Al-Amiryia in Anbar governorate.

GOVERNORATE	DISTRICT	SUBDISTRICT	NO. OF LOCATIONS	NO. OF IDPS
Anbar	Falluja	Al-Amiryia	21	16,134
Baghdad	Mahmoudiya	Al-Latifya	9	6,384
Ninewa	Al-Ba'aj	Markaz Al-Ba'aj	9	7,404
Salah al-Din	Tikrit	Al-Alam	11	3,708
Salah al-Din	Tikrit	Markaz Tikrit	26	9,480
Salah al-Din	Tuz Khurmatu	Markaz Tuz Khurmatu	13	16,230

Displacement Index - Datasets

Available at: <https://iraqdtm.iom.int/DisplacementIndex#Datasets>



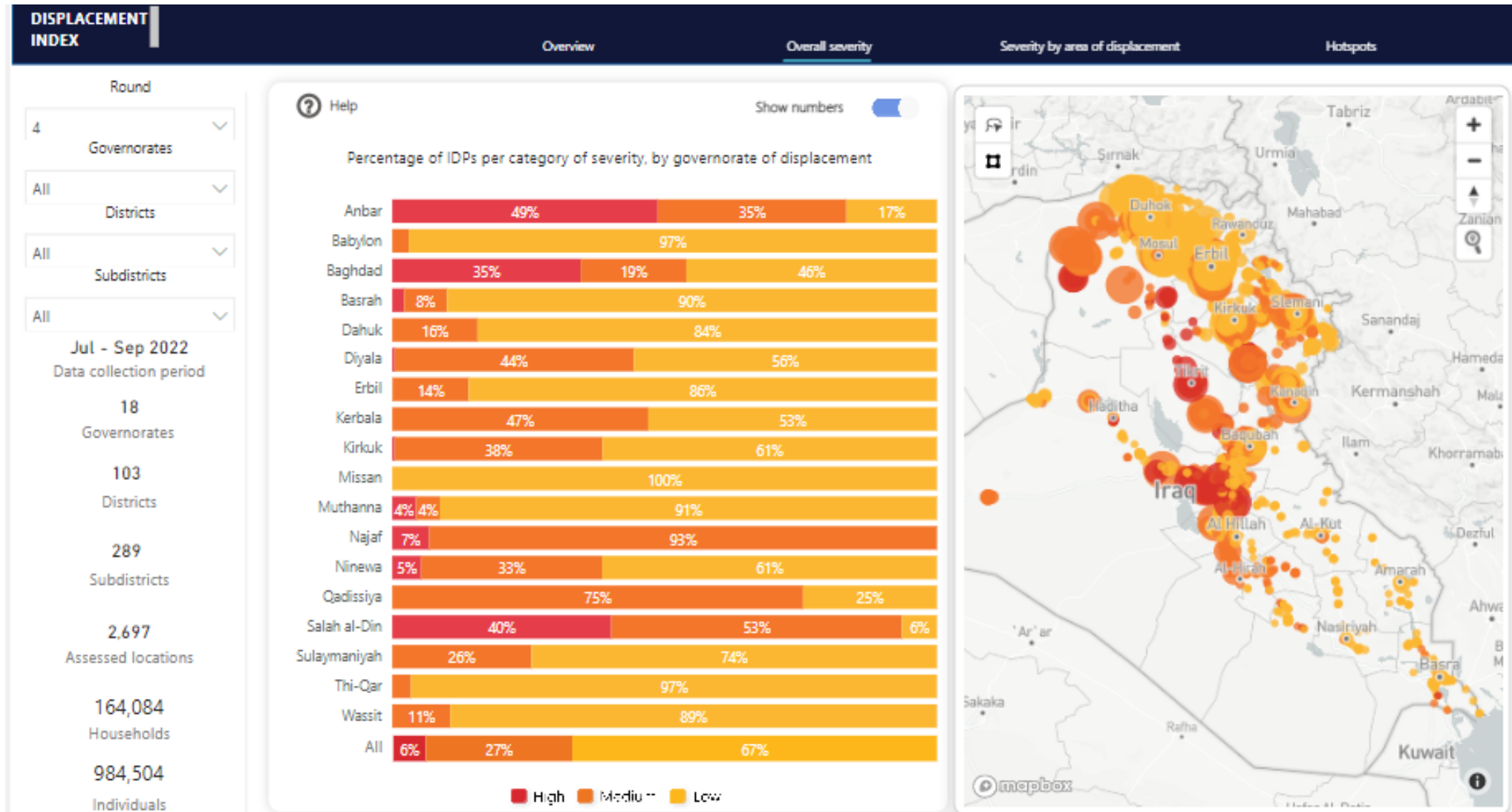
Sub-District	Location	Households with not enough funds for food	Households who rely on aid/assistance
Markaz Al-Basrah	Casino Lebnan	High	High
Markaz Al-Basrah	Door Al Dubbat	Low	Low
Markaz Al-Basrah	Door al-hendiya	Low	Low
Markaz Al-Basrah	Door Al-Shooen	Low	Medium
Markaz Al-Basrah	Hai al-bato_1	Low	Low
Markaz Al-Basrah	Hai al-hussain-2	Low	Medium
Markaz Al-Basrah	Hai al-kafa_at	Low	Low
Markaz Al-Basrah	Hai Al-Khadhraa	Low	Low
Markaz Al-Basrah	Hai al-mohandesin	Medium	Medium
Markaz Al-Basrah	Hai al-mu_alemin	Low	Low
Markaz Al-Basrah	Hay Al Hussain 4	High	High
Markaz Al-Basrah	Hay AL Hussainiya	Low	Low
Markaz Al-Basrah	Hay Al Jamiah	Low	Low
Markaz Al-Basrah	Hay Al Qaim 2	Low	Low
Markaz Al-Basrah	Hay Al Rasheed	Low	Low
Markaz Al-Basrah	Hay Al Shuhadaa	Low	Low
Markaz Al-Basrah	Hay Al Zaiton	Low	Low
Markaz Al-Basrah	Hay Al-Asdiqaa	Medium	Medium
Markaz Al-Basrah	Hay Al-Asmaa Al-Qadeem	Low	Low
Markaz Al-Basrah	Hay Al-Hussain 3	High	High
Markaz Al-Basrah	Hay Al-Zohoor	Low	Low
Markaz Al-Basrah	Hay Tariq	High	High
Markaz Al-Basrah	Kut al-hejaj	Low	Low
Markaz Al-Basrah	Manawi Lajim Quarter	Low	Low
Markaz Al-Basrah	Manawi pasha	Low	Low
Markaz Al-Basrah	Mosa Kadhim	Medium	Medium

LIVELIHOOD	CATEGORY OF SEVERITY
Households without enough funds for food	
None (0%)	Low
Very few (1-10%)	Low
A few (11-25%)	Medium
Some (26-40%)	Medium
Around half (41-60%)	High
The majority (61-100%)	High
Do not know	High
Households without income sources, who rely on aid	
None (0%)	Low
Very few (1-10%)	Low
A few (11-25%)	Medium
Some (26-40%)	Medium
Around half (41-60%)	High
The majority (61-100%)	High
Do not know	High

Displacement Index - DASHBOARD

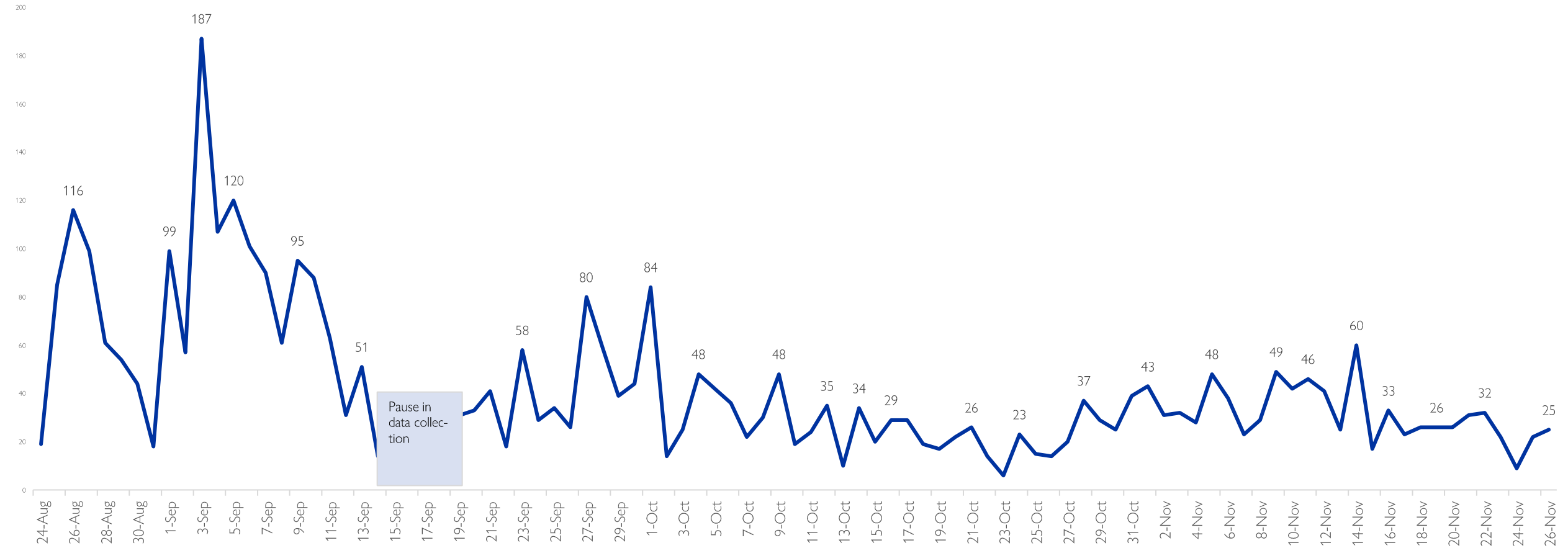


Available at: <https://iraqdtm.iom.int/DisplacementIndex#Dashboard>



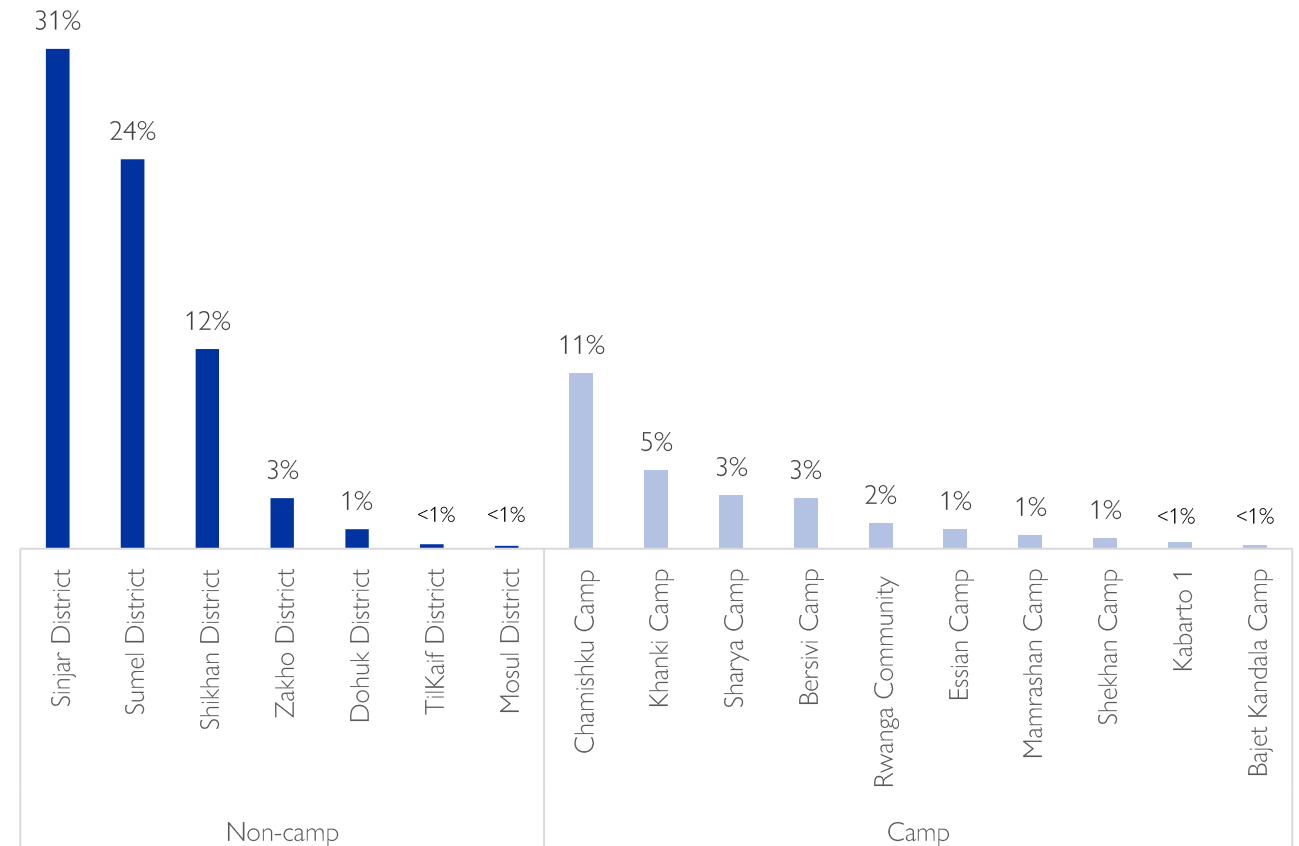
Monitoring of Yazidi Departures

Cross-Border Monitoring of Yazidi Departures (Aug – Nov 2022)



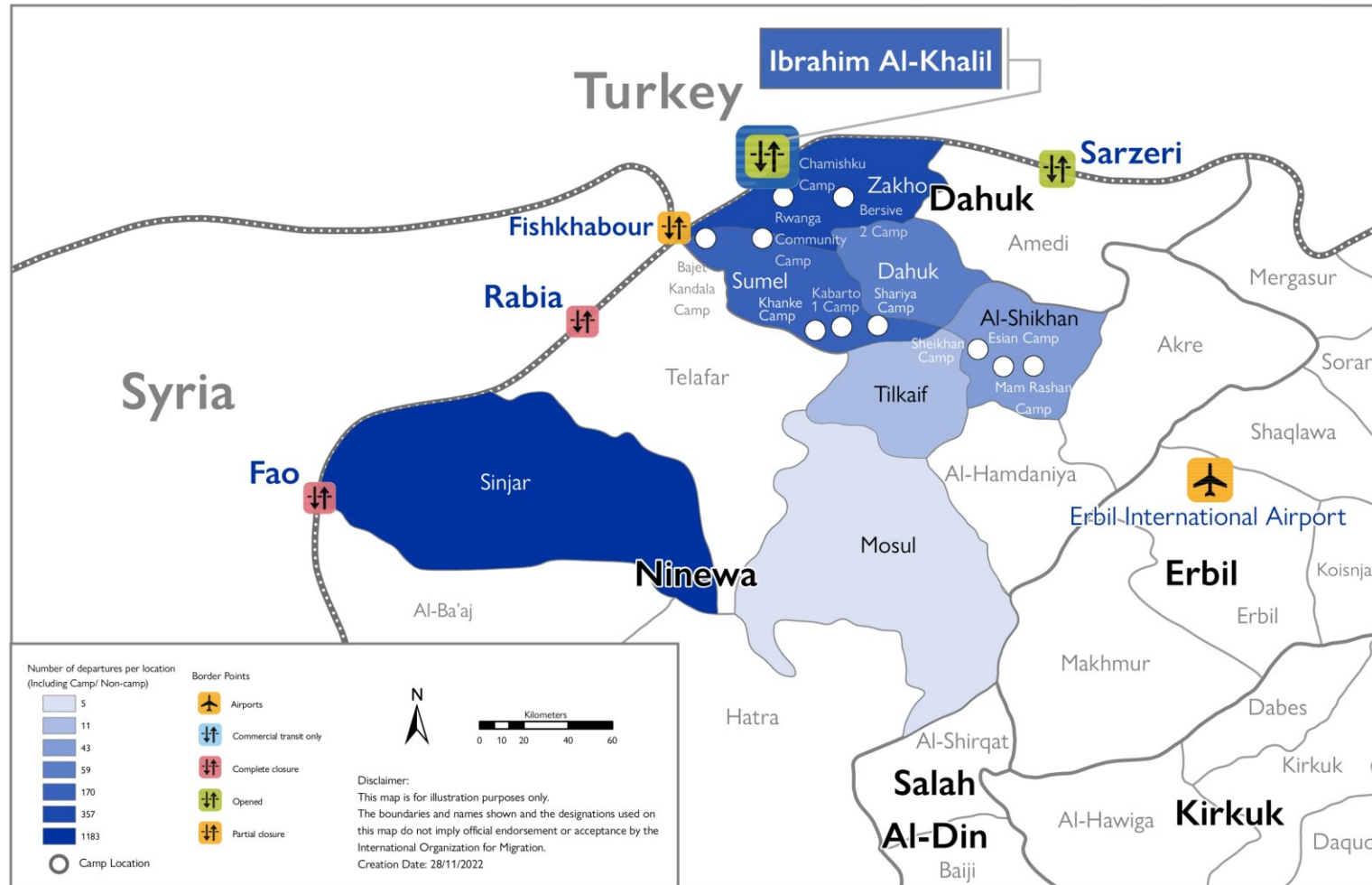
Cross-Border Monitoring of Yazidi Departures (Aug – Nov 2022)

- 3,825 Yazidi individuals recorded crossing Ibrahim Al-Khalil from 24 August to 26 November 2022
- Departure point:
 - 75% leaving non-camp locations
 - 25% leaving from camps
- Destinations:
 - Greece (47%), Germany (32%), Türkiye (11%), Netherlands (10%)
- Returns:
 - Return flows are monitored under a separate data collection exercise
 - Some returns reported, including deportations and voluntary returns
 - Voluntary returns due to lack of funds or defrauding
 - In November, 17 Yazidi returns observed



Flows of Yazidi Individuals (Aug – Nov 2022)

Ibrahim Al-Khalil Border Crossing Point - Number of departures (Camp/ Non-camp)



Flows of Yazidi Individuals (Aug – Nov 2022)

Demographic information

- Sex
 - 60% male
 - 40% female
- Age
 - 70% aged 18 and over
 - 30% aged 17 and under
- Sex and age disaggregation
 - Larger share of female travellers are under 18 than male travellers
 - 37% female vs. 26% male
- Vulnerable groups
 - Pregnant people and people with disabilities observed (64)

